



Norwich Western Link

Environmental Statement

Chapter 10: Biodiversity

Appendix 10.35 – Arboricultural Impact Assessment

Sub Appendix C – Tree Constraints Plan

Author: WSP UK Limited

Document Reference: 3.10.35c

Version Number: 00

Date: March 2024



Contents

1	Tree Constraints Plan	3
---	-----------------------------	---

Figures

Figure 1-1	Tree Constraints Plan Sheet 1 of 5.....	4
Figure 1-2	Tree Constraints Plan Sheet 2 of 5.....	5
Figure 1-3	Tree Constraints Plan Sheet 3 of 5.....	6
Figure 1-4	Tree Constraints Plan Sheet 4 of 5.....	7
Figure 1-5	Tree Constraints Plan Sheet 5 of 5.....	8



1 Tree Constraints Plan

1.1.1 Tree Constraints Plans show the extent of the Proposed Scheme with the Site Boundary and all surveyed arboricultural features within the study area. The extent of tree canopies is shown along with the Root Protection Areas.

Figure 1-1 Tree Constraints Plan Sheet 1 of 5

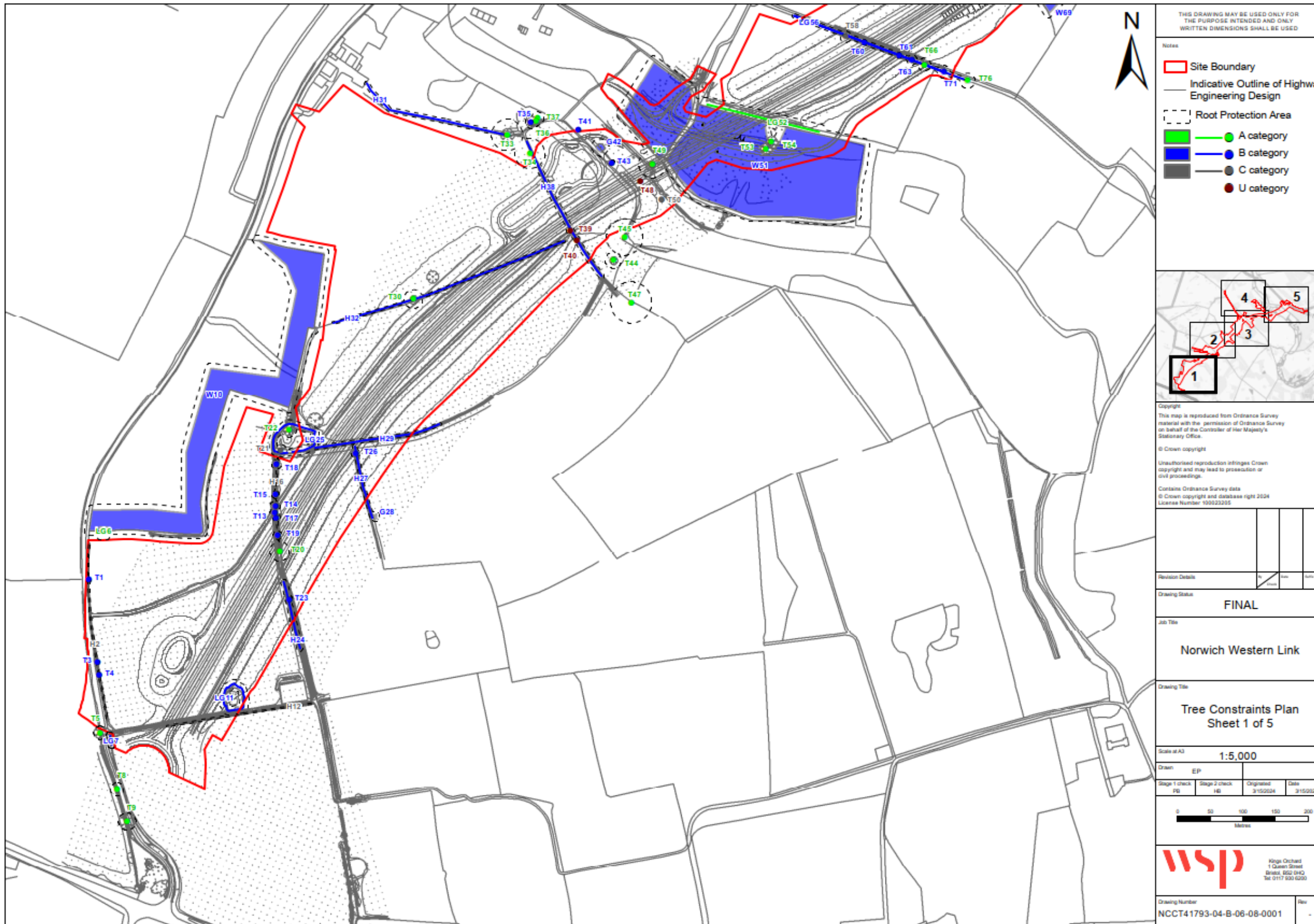


Figure 1-2 Tree Constraints Plan Sheet 2 of 5

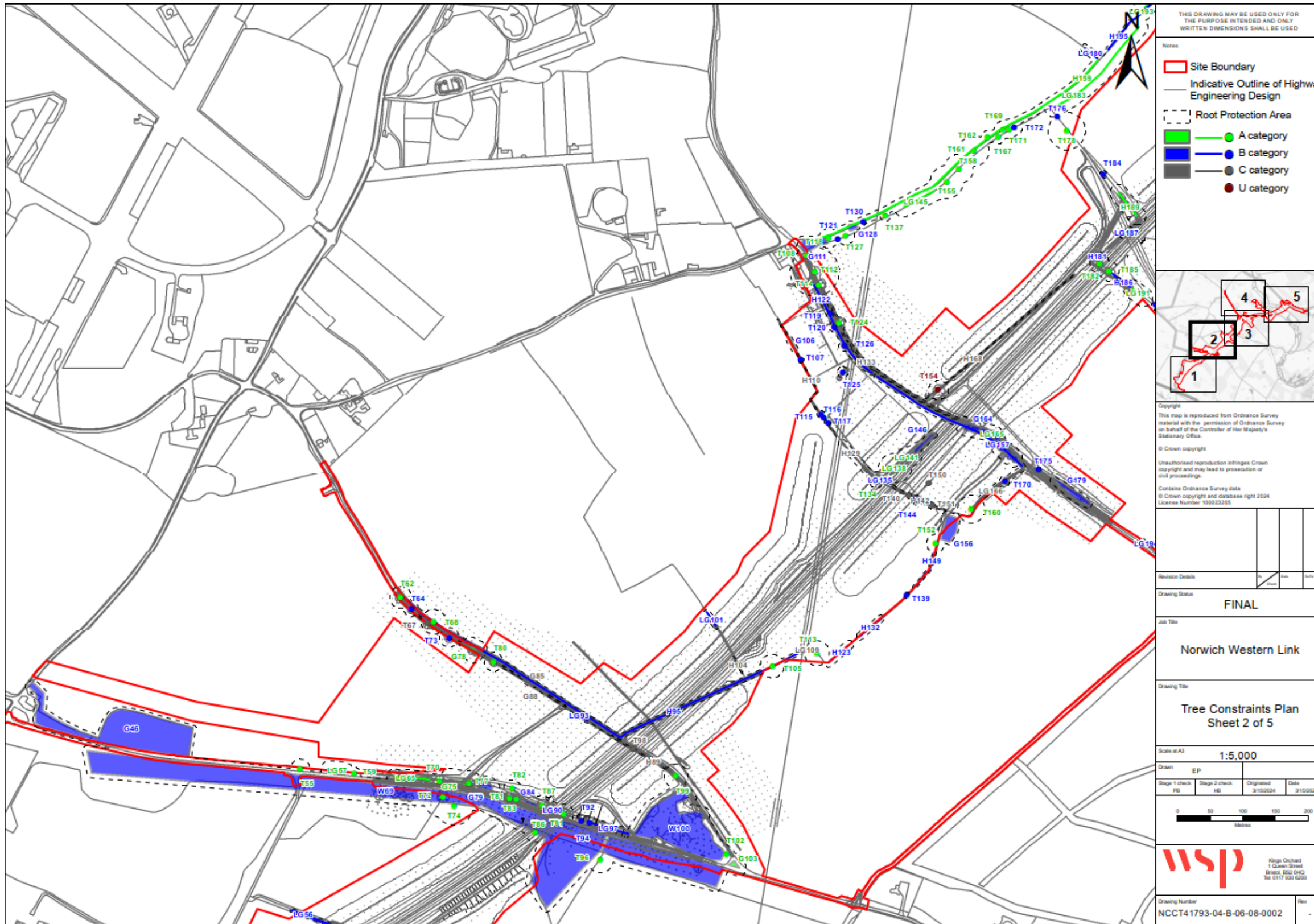


Figure 1-3 Tree Constraints Plan Sheet 3 of 5

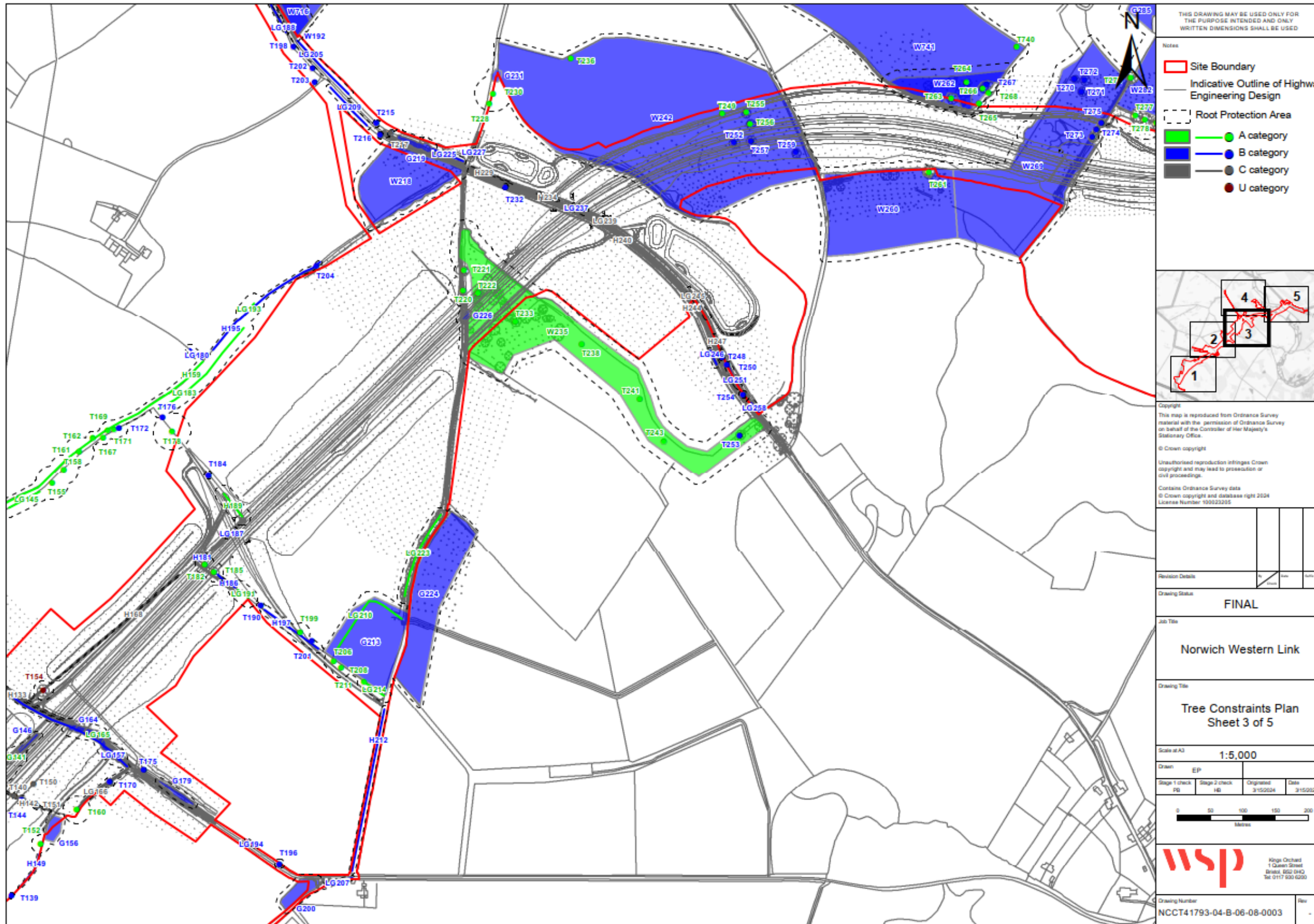


Figure 1-4 Tree Constraints Plan Sheet 4 of 5

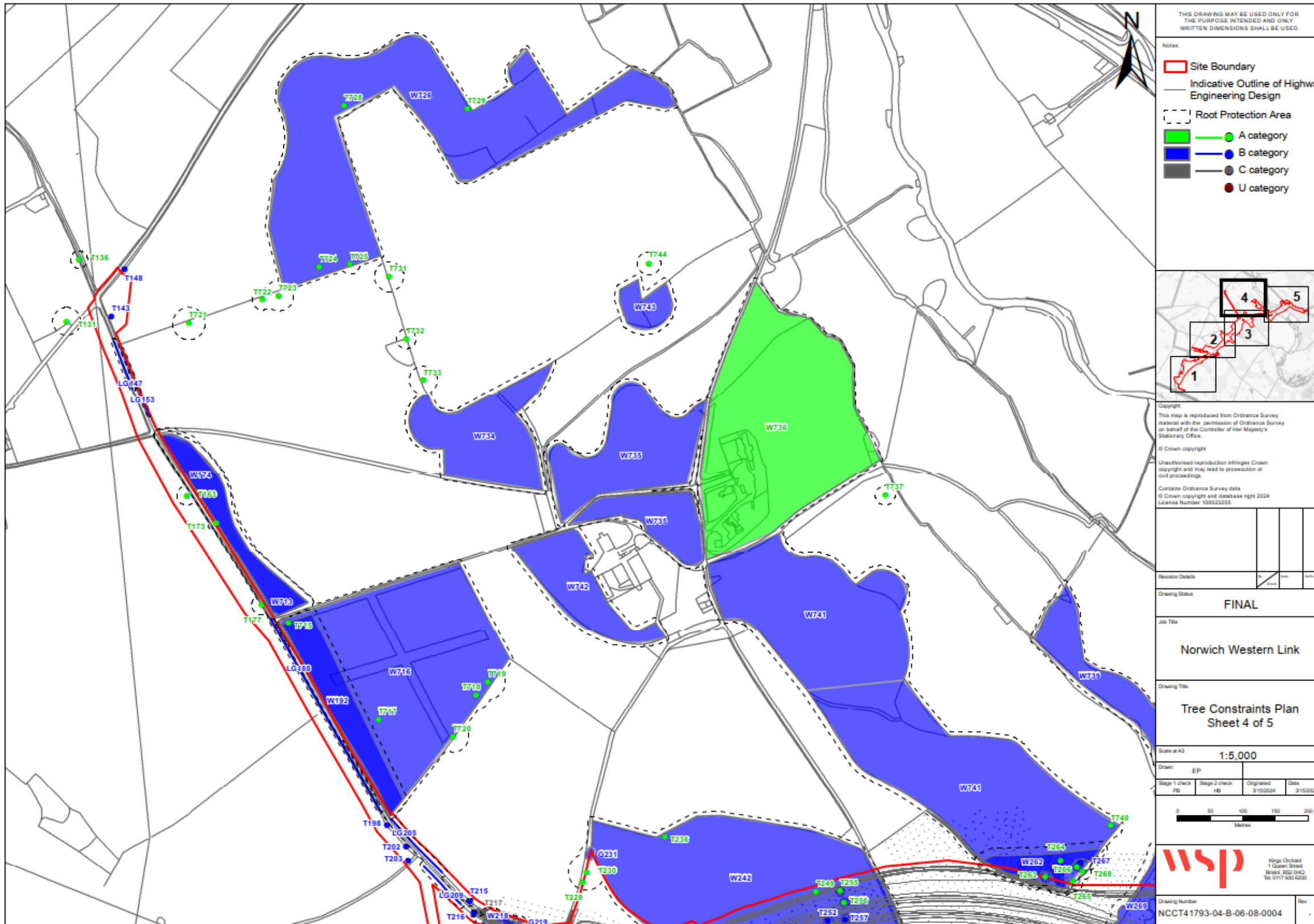


Figure 1-5 Tree Constraints Plan Sheet 5 of 5

